












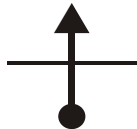

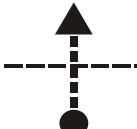

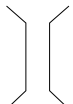






35. CROATIA DELTA RALLY

SYMBOLS / SIMBOLI

PAGE

46

	TIME CONTROL VREMENSKA KONTROLA		KONTROLA OBILJEŽJA GUMA TYRE MARK CHECKING
	START SS START BI		REFERRING POINT REFERENTNA TOČKA
	FINISH SS CILJ BI		TOWN ENTRANCE POČETAK NASELJA
	MARKING OF THE SS UPIS REZULTATA BI		END OF TOWN KRAJ NASELJA
	EMERGENCY RADIO RADIO VEZA		TRAFFIC LIGHT SEMAFOR
	AMBULANCE HITNA POMOĆ		ROAD SIGNS PROMETNI ZNAKOVI
	ADDITIONAL REFUEL ZONE DODATNA ZONA ZA NADOLIJEVANJE		ASPHALT ROAD ASFALTNA CESTA
	OBILJEŽAVANJE GUMA TYRE MARKING		GRAVEL ROAD MAKADAMSKA CESTA
	TAKE CARE PAŽNJA		BRIDGE MOST
	STREET ULICA		FENCE OGRADA
	SIGN POST PUTOKAZ		CHURCH CRKVA

IMPORTANT / VAŽNO

IN CASE A CROSSING IS OMITTED IN THE ROAD BOOK, FOLLOW THE MAIN ROAD
AKO NEKO KRIŽANJE NIJE UCRTANO U PUTNOJ KNJIZI SLIJEDI GLAVNU CESTU

